TRIATLAS Second edition by José R. Torres Lapasió (Valencia, Spain) - generated with CNebulaX in April 2008 (http://www.uv.es/jrtorres) - Deep Sky Atlas (Epoch 2000.0) - Chart C391 (framing charts: A15 / B78) - R.A.: 06h31.3m to 07h02.6m / DEC.: -26°28' to -15°53'

C391 VARST DBLST BRTNB IDRKNB PLNNB ASSOC OPNCL GLOCL CL+NB GALXY GALCL QUASR -1 0 1 2 3 4 5 6 7 8 9 10 11 12 13

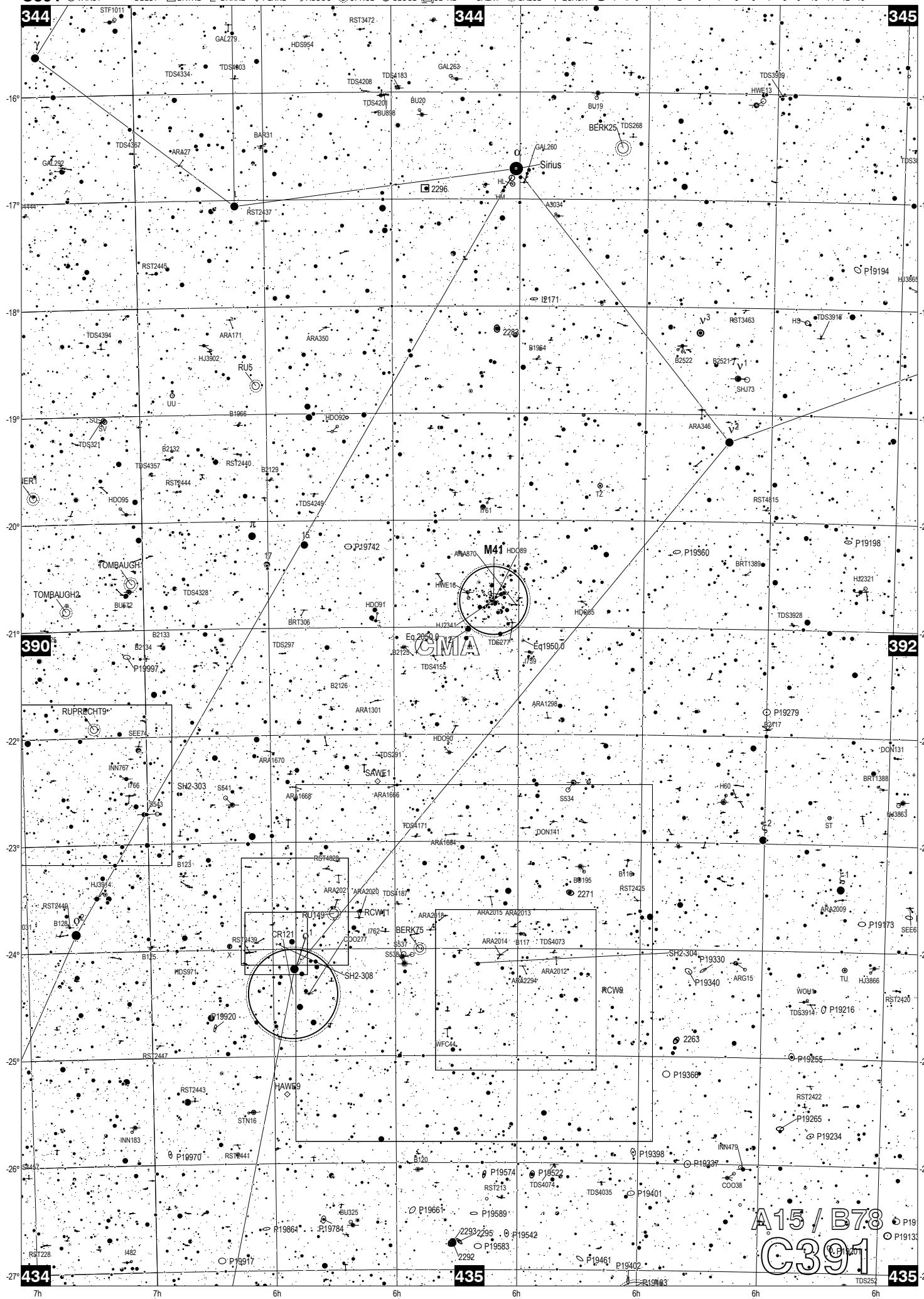

TRIATLAS Second edition by José R. Torres Lapasió (Valencia, Spain) - generated with CNebulaX in April 2008 (http://www.uv.es/jrtorres) - Deep Sky Atlas (Epoch 2000.0) - Chart C392 (framing charts: A16 / B78) - R.A.: 05h60.0m to 06h31.3m / DEC.: -26°28' to -15°53'

C392 VARST DBLST BRTNB IDRKNB PLNNB ASSOC OPNCL GLOCL CL+NB GALXY GALCL QUASR -1 0 1 2 3 4 5 6 7 8 9 10 11 12 13

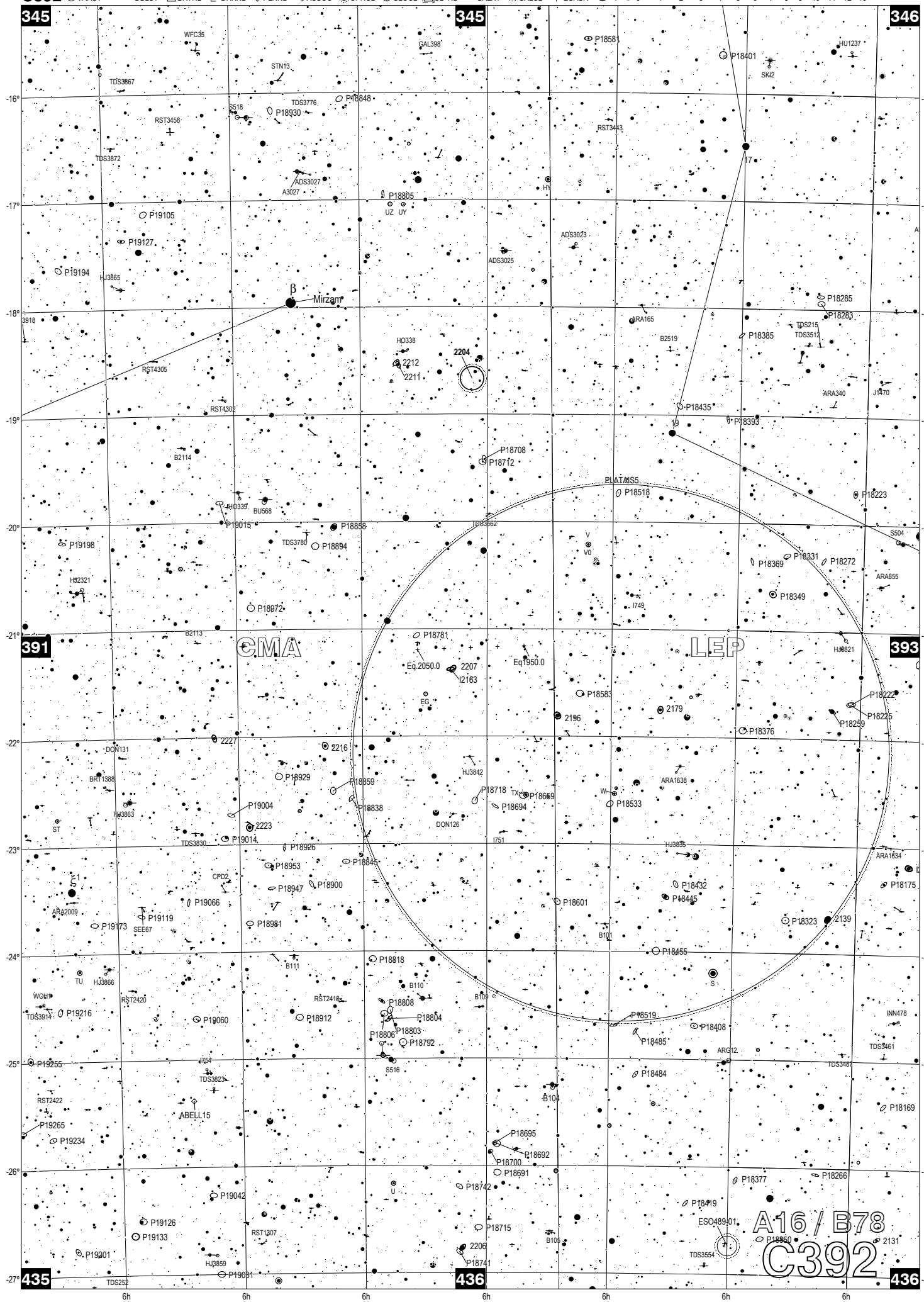

TRIATLAS Second edition by José R. Torres Lapasió (Valencia, Spain) - generated with CNebulaX in April 2008 (http://www.uv.es/jrtorres) - Deep Sky Atlas (Epoch 2000.0) - Chart C393 (framing charts: A16 / B78) - R.A.: 05h28.7m to 05h60.0m / DEC.: -26°28' to -15°53'

C393 VARST DBLST BRTNB IDRKNB PLNNB ASSOC OPNCL GLOCL CL+NB GALXY GALCL QUASR -1 0 1 2 3 4 5 6 7 8 9 10 11 12 13

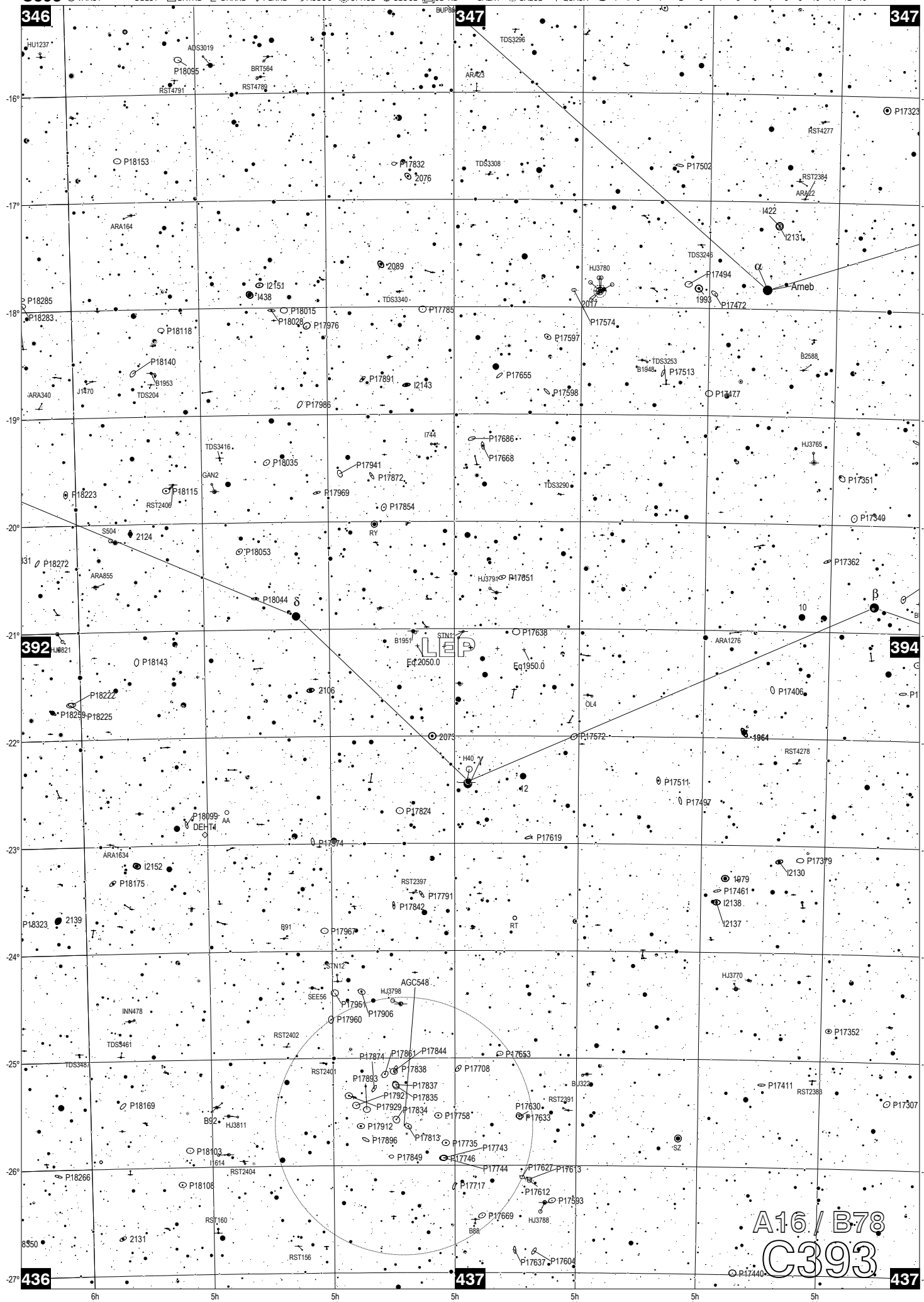

TRIATLAS Second edition by José R. Torres Lapasió (Valencia, Spain) - generated with CNebulaX in April 2008 (http://www.uv.es/jrtorres) - Deep Sky Atlas (Epoch 2000.0) - Chart C394 (framing charts: A16 / B79) - R.A.: 04h57.4m to 05h28.7m / DEC.: -26°28' to -15°53'

C394 VARST DBLST BRTNB DRKNB PLNNB ASSOC OPNCL GLOCL CL+NB GALXY GALCL QUASR -1 0 1 2 3 4 5 6 7 8 9 10 11 12 13

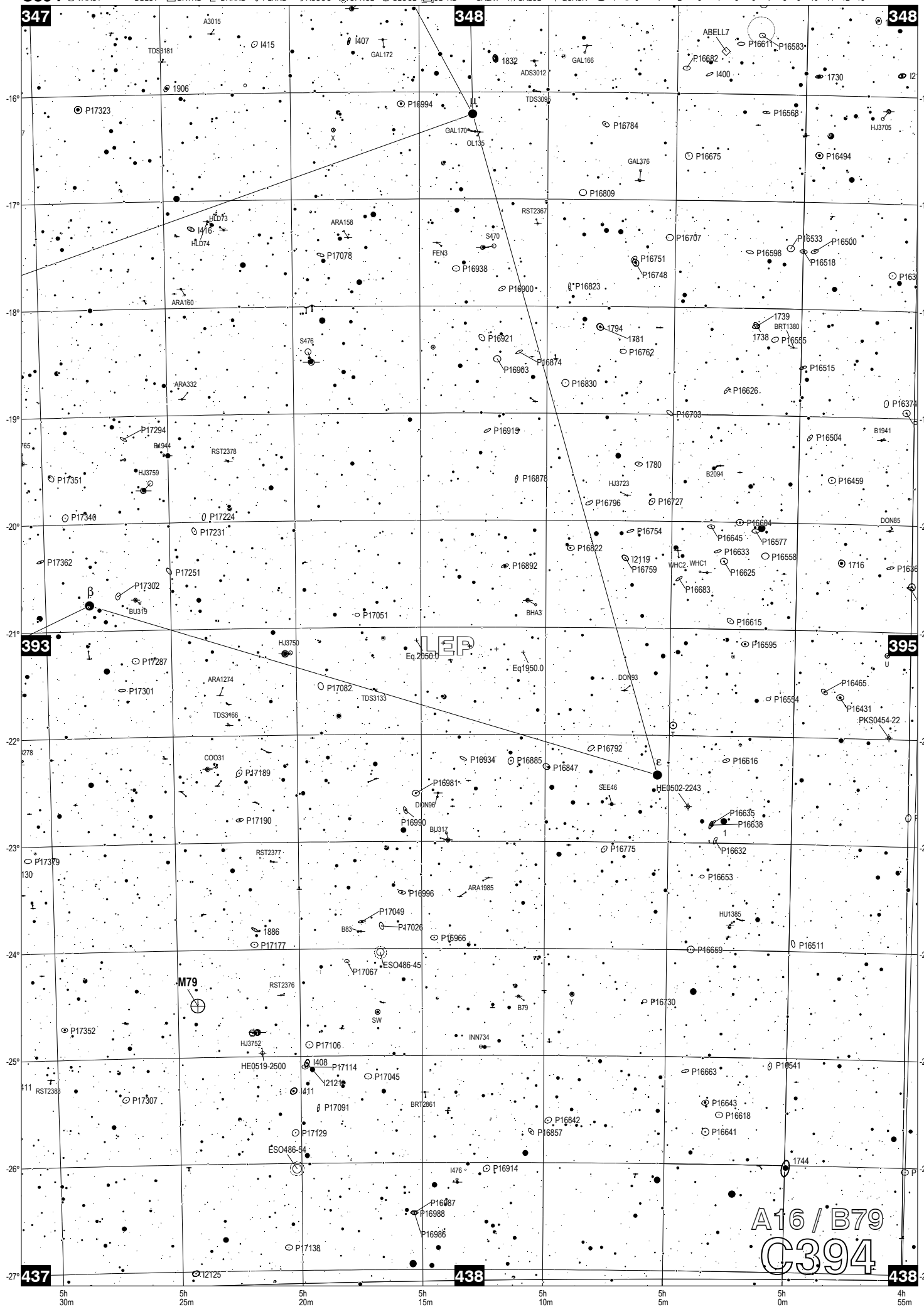

TRIATLAS Second edition by José R. Torres Lapasió (Valencia, Spain) - generated with CNebulaX in April 2008 (http://www.uv.es/jrtorres) - Deep Sky Atlas (Epoch 2000.0) - Chart C395 (framing charts: A16 / B79) - R.A.: 04h26.1m to 04h57.4m / DEC.: -26°28' to -15°53'

C395 VARST DBLST BRTNB IDRKNB PLNNB ASSOC OPNCL GLOCL CL+NB GALXY GALCL QUASR -1 0 1 2 3 4 5 6 7 8 9 10 11 12 13



TRIATLAS Second edition by José R. Torres Lapasió (Valencia, Spain) - generated with CNebulaX in April 2008 (http://www.uv.es/jrtorres) - Deep Sky Atlas (Epoch 2000.0) - Chart C396 (framing charts: A16 / B80) - R.A.: 03h54.8m to 04h26.1m / DEC.: -26°28' to -15°53'

C396 VARST DBLST BRTNB IDRKNB PLNNB ASSOC OPNCL GLOCL CL+NB GALXY GALCL QUASR -1 0 1 2 3 4 5 6 7 8 9 10 11 12 13

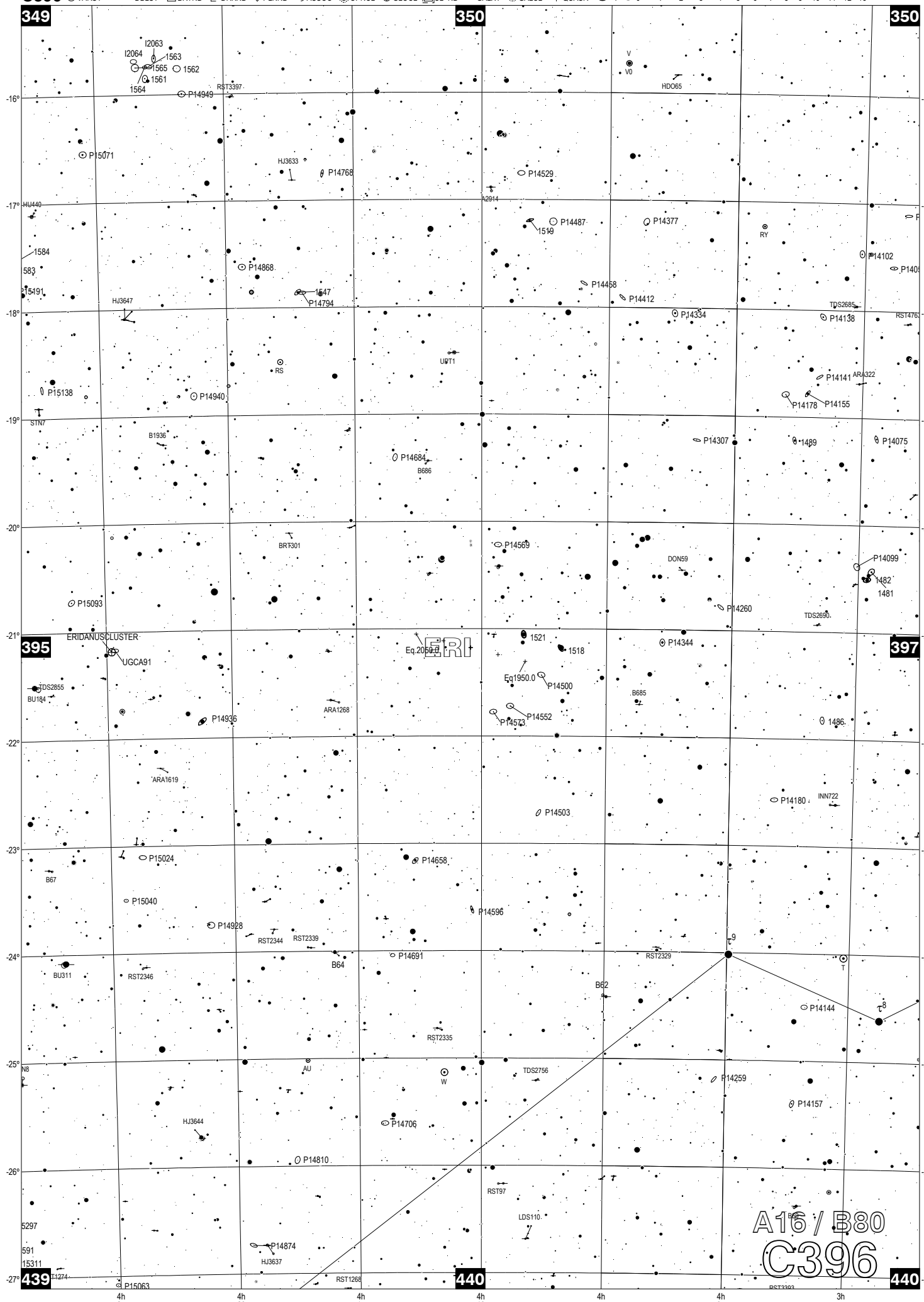

TRIATLAS Second edition by José R. Torres Lapasió (Valencia, Spain) - generated with CNebulaX in April 2008 (http://www.uv.es/jrtorres) - Deep Sky Atlas (Epoch 2000.0) - Chart C397 (framing charts: A17 / B80) - R.A.: 03h23.5m to 03h54.8m / DEC.: -26°28' to -15°53'

C397 VARST DBLST BRTNB DRKNB PLNNB ASSOC OPNCL GLOCL CL+NB GALXY GALCL QUASR -1 0 1 2 3 4 5 6 7 8 9 10 11 12 13



TRIATLAS Second edition by José R. Torres Lapasió (Valencia, Spain) - generated with CNebulaX in April 2008 (http://www.uv.es/jrtorres) - Deep Sky Atlas (Epoch 2000.0) - Chart C398 (framing charts: A17 / B81) - R.A.: 02h52.2m to 03h23.5m / DEC.: -26°28' to -15°53'

C398 VARST DBLST BRTNB IDRKNB PLNNB ASSOC OPNCL GLOCL CL+NB GALXY GALCL QUASR -1 0 1 2 3 4 5 6 7 8 9 10 11 12 13

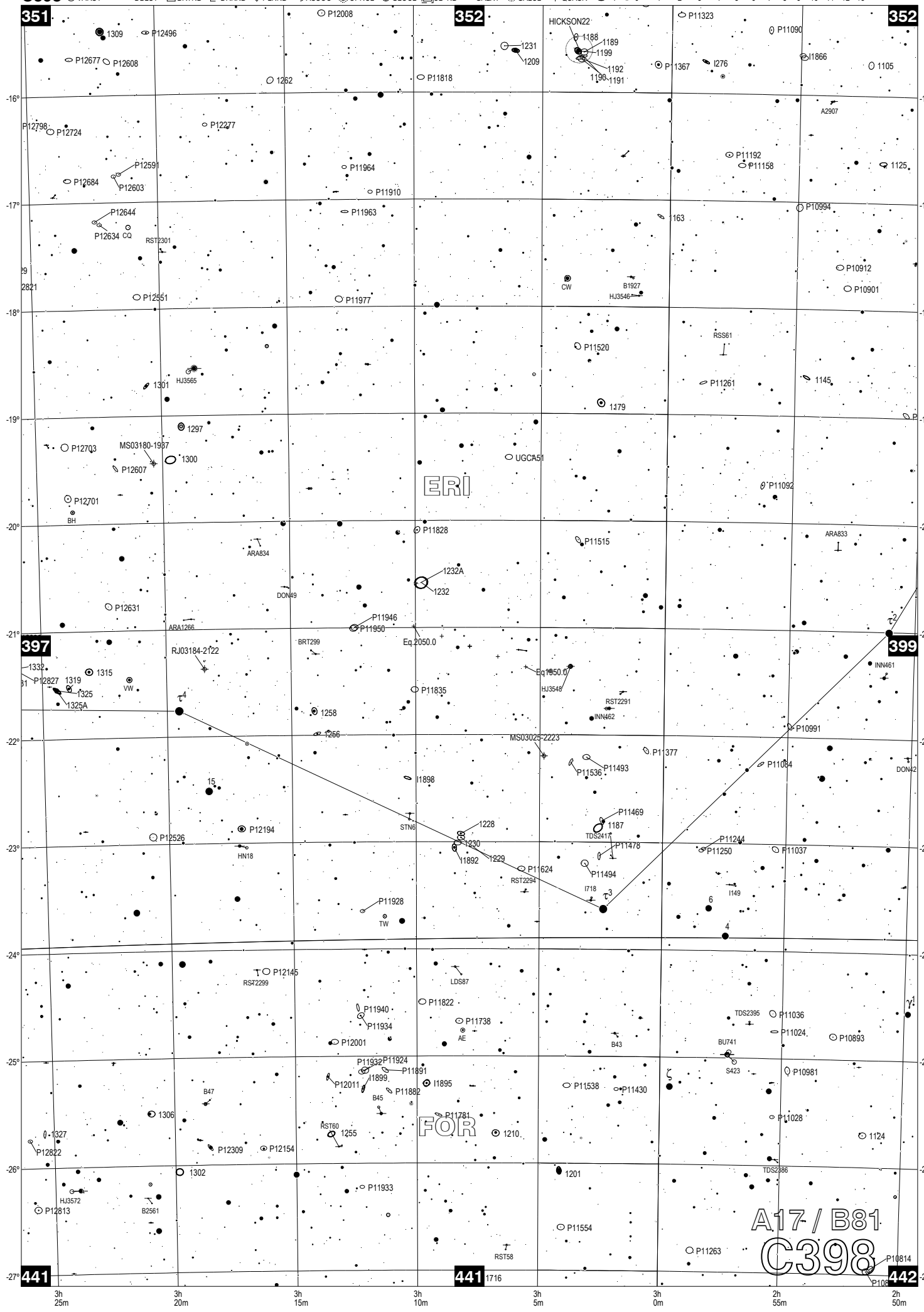

TRIATLAS Second edition by José R. Torres Lapasió (Valencia, Spain) - generated with CNebulaX in April 2008 (http://www.uv.es/jrtorres) - Deep Sky Atlas (Epoch 2000.0) - Chart C399 (framing charts: A17 / B81) - R.A.: 02h20.9m to 02h52.2m / DEC.: -26°28' to -15°53'

C399 VARST DBLST BRTNB IDRKNB PLNNB ASSOC OPNCL GLOCL CL+NB GALXY GALCL QUASR -1 0 1 2 3 4 5 6 7 8 9 10 11 12 13

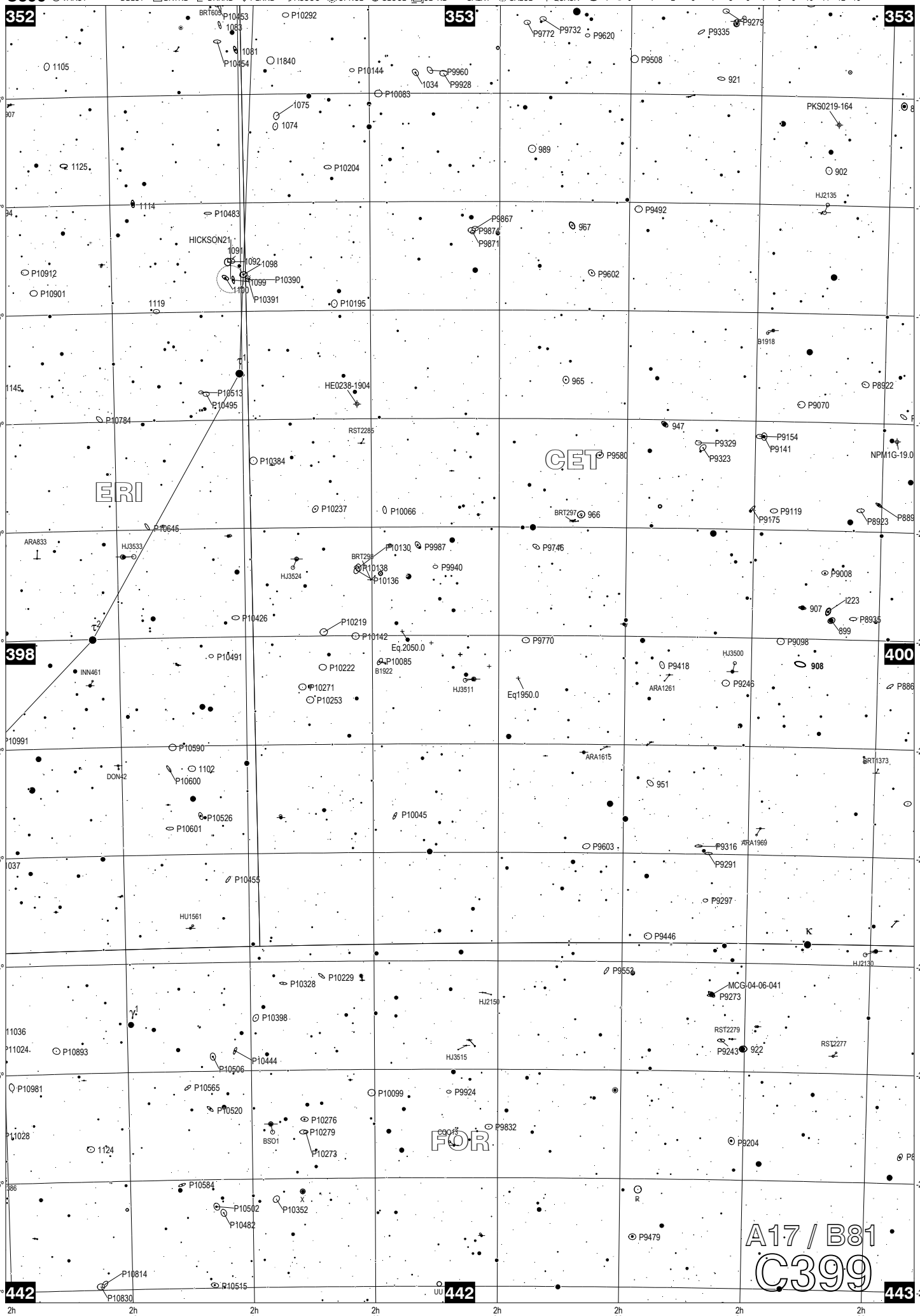

TRIATLAS Second edition by José R. Torres Lapasió (Valencia, Spain) - generated with CNebulaX in April 2008 (http://www.uv.es/jrtorres) - Deep Sky Atlas (Epoch 2000.0) - Chart C400 (framing charts: A17 / B81) - R.A.: 01h49.6m to 02h20.9m / DEC.: -26°28' to -15°53'

C400 VARST DBLST BRTNB DRKNB PLNNB ASSOC OPNCL GLOCL CL+NB GALXY GALCL QUASR -1 0 1 2 3 4 5 6 7 8 9 10 11 12 13

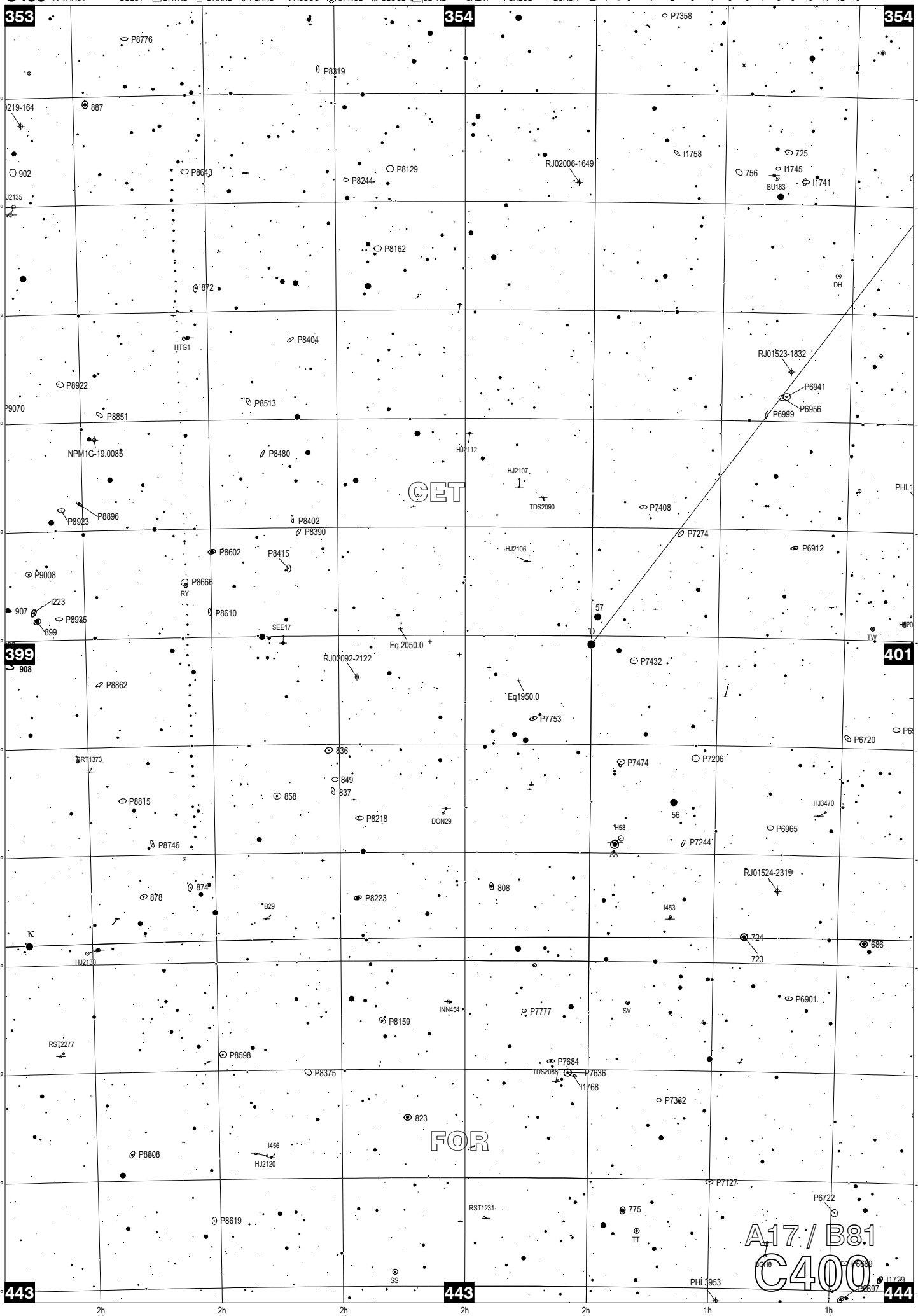

TRIATLAS Second edition by José R. Torres Lapasió (Valencia, Spain) - generated with CNebulaX in April 2008 (http://www.uv.es/jrtorres) - Deep Sky Atlas (Epoch 2000.0) - Chart C401 (framing charts: A17 / B82) - R.A.: 01h18.3m to 01h49.6m / DEC.: -26°28' to -15°53'

C401 VARST DBLST BRTNB IDRKNB PLNNB ASSOC OPNCL GLOCL CL+NB GALXY GALCL QUASR -1 0 1 2 3 4 5 6 7 8 9 10 11 12 13



TRIATLAS Second edition by José R. Torres Lapasió (Valencia, Spain) - generated with CNebulaX in April 2008 (http://www.uv.es/jrtorres) - Deep Sky Atlas (Epoch 2000.0) - Chart C402 (framing charts: A9 / B82) - R.A.: 00h47.0m to 01h18.3m / DEC.: -26°28' to -15°53'

C402 VARST DBLST BRTNB IDRKNB PLNNB ASSOC OPNCL GLOCL CL+NB GALXY GALCL QUASR -1 0 1 2 3 4 5 6 7 8 9 10 11 12 13

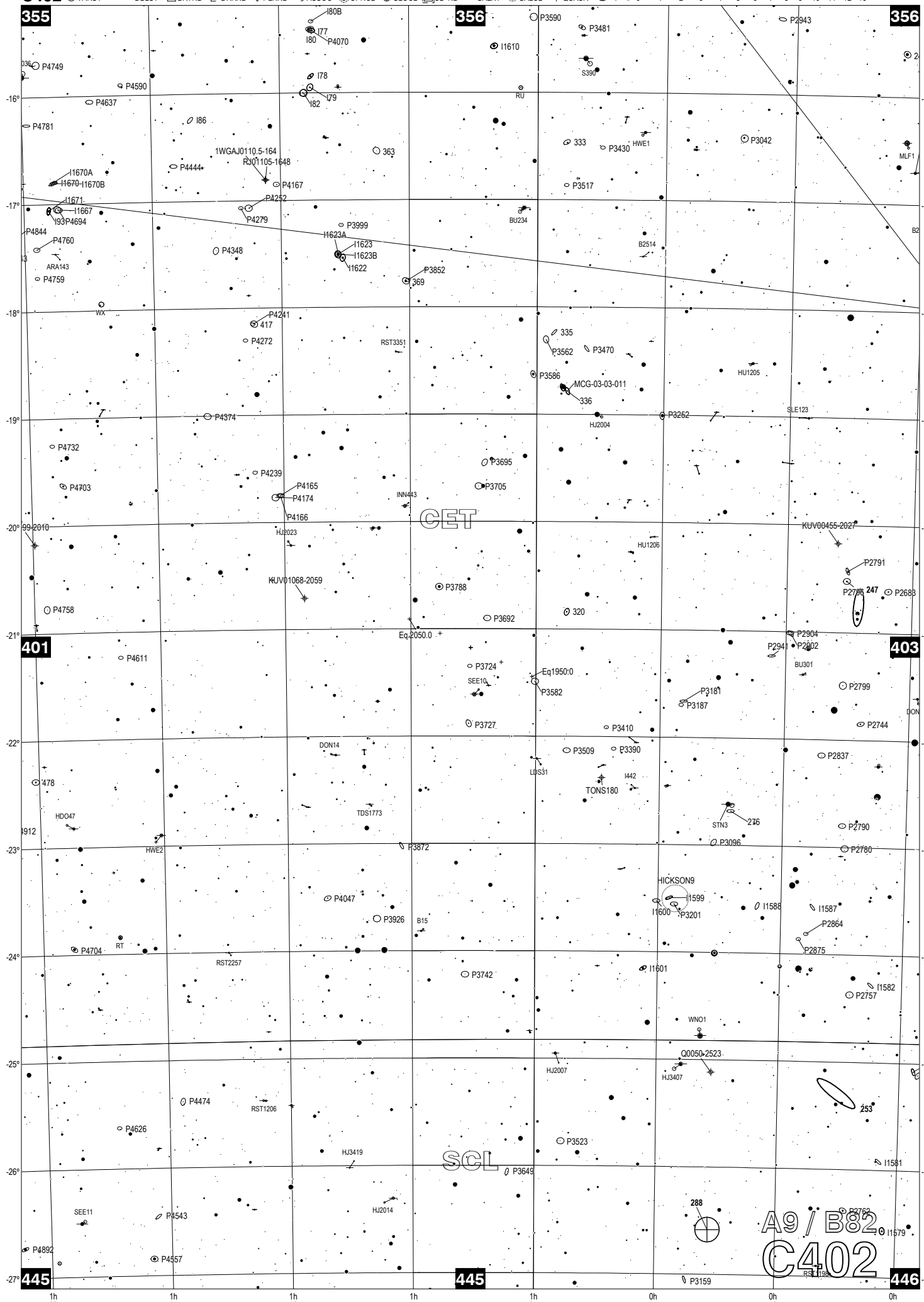

TRIATLAS Second edition by José R. Torres Lapasió (Valencia, Spain) - generated with CNebulaX in April 2008 (http://www.uv.es/jrtorres) - Deep Sky Atlas (Epoch 2000.0) - Chart C403 (framing charts: A9 / B64) - R.A.: 00h15.7m to 00h47.0m / DEC.: -26°28' to -15°53'

C403 VARST DBLST BRTNB IDRKNB PLNNB ASSOC OPNCL GLOCL CL+NB GALXY GALCL QUASR -1 0 1 2 3 4 5 6 7 8 9 10 11 12 13

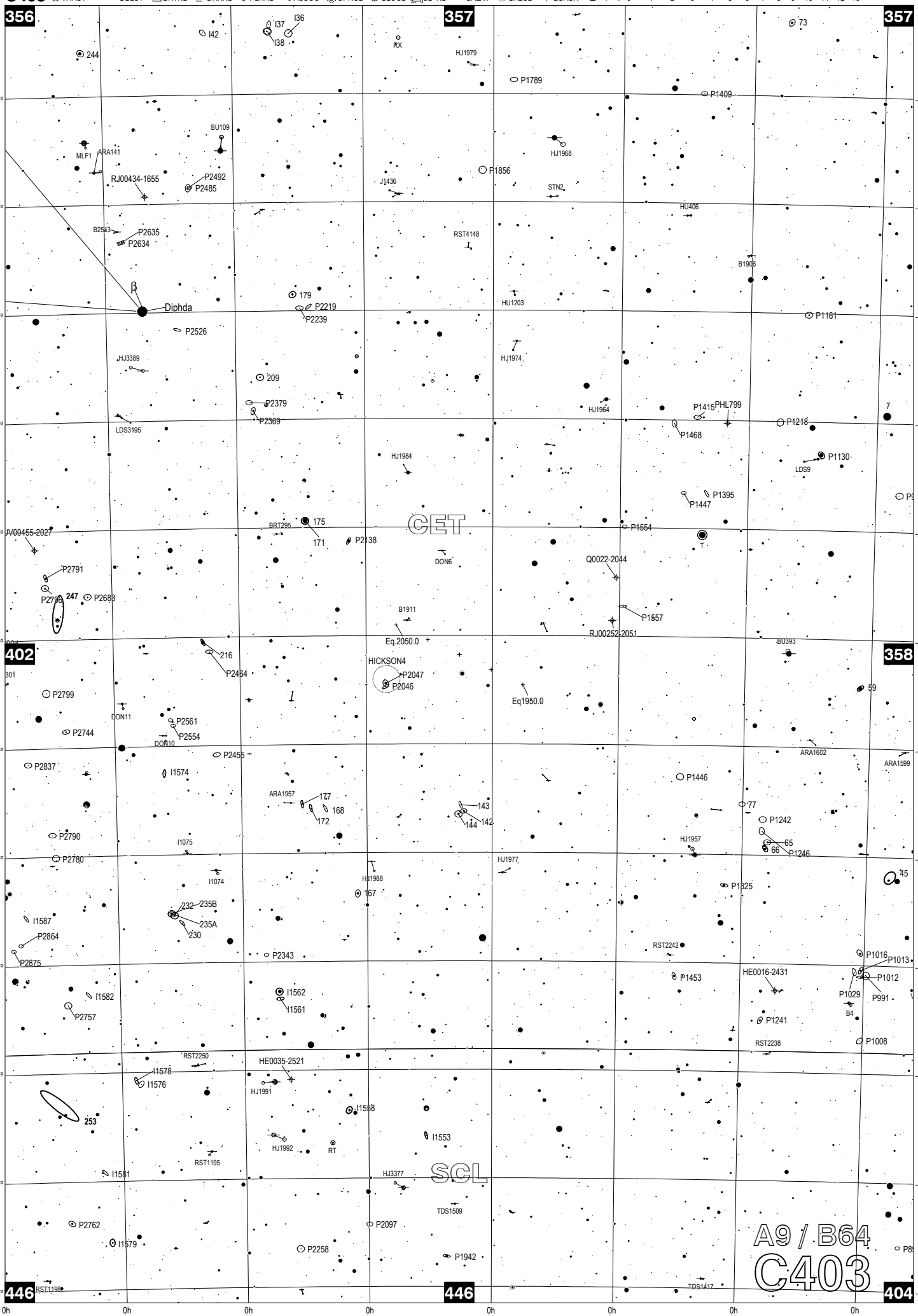

TRIATLAS Second edition by José R. Torres Lapasió (Valencia, Spain) - generated with CNebulaX in April 2008 (http://www.uv.es/jrtorres) - Deep Sky Atlas (Epoch 2000.0) - Chart C404 (framing charts: A18 / B64) - R.A.: 23h43.3m to 24h16.7m / DEC.: -37°04' to -26°28'

C404 VARST DBLST BRTNB IDRKNB PLNNB ASSOC OPNCL GLOCL CL+NB GALXY GALCL QUASR -1 0 1 2 3 4 5 6 7 8 9 10 11 12 13

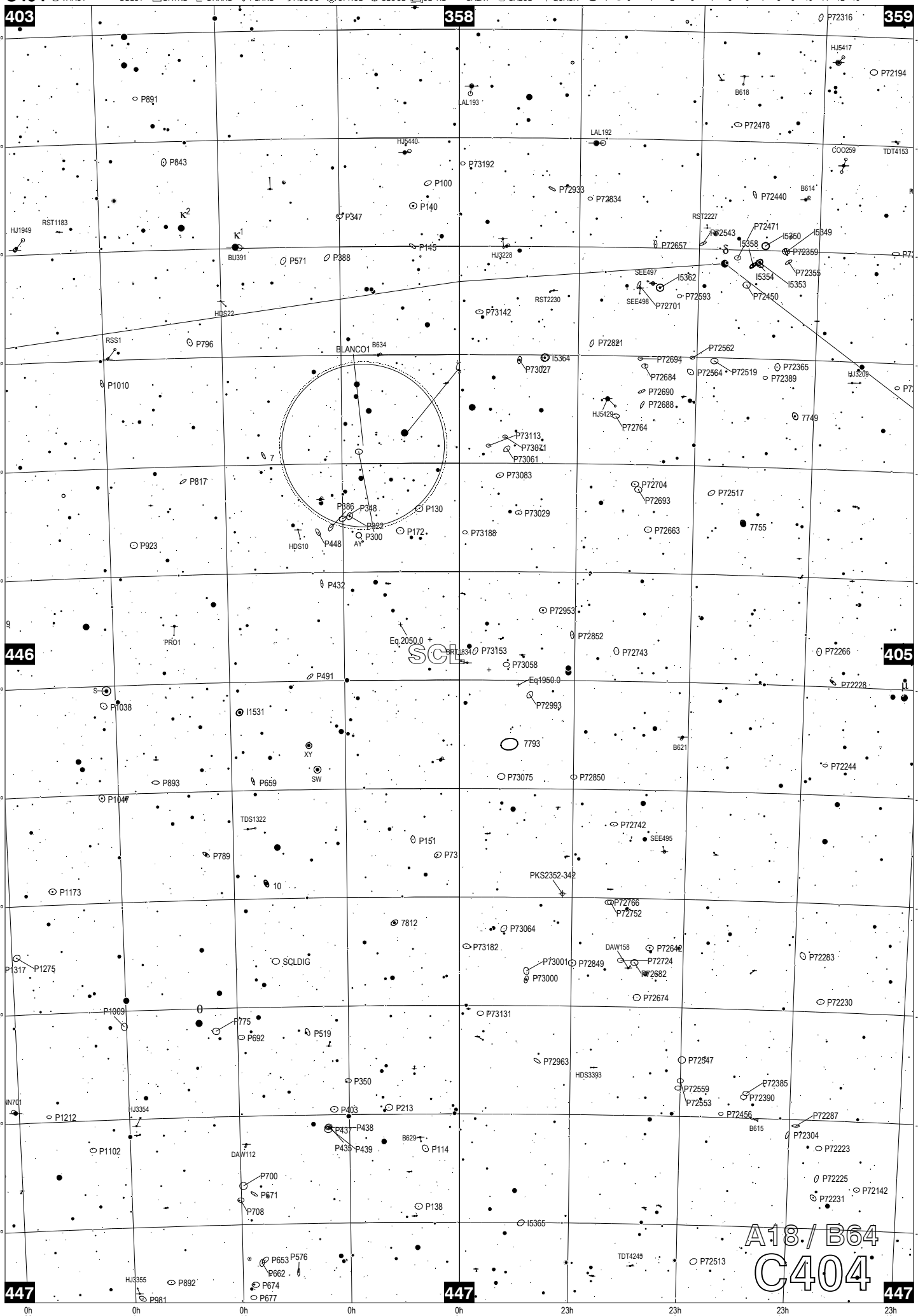

TRIATLAS Second edition by José R. Torres Lapasió (Valencia, Spain) - generated with CNebulaX in April 2008 (http://www.uv.es/jrtorres) - Deep Sky Atlas (Epoch 2000.0) - Chart C405 (framing charts: A18 / B64) - R.A.: 23h09.8m to 23h43.3m / DEC.: -37°04' to -26°28'

C405 VARST DBLST BRTNB IDRKNB PLNNB ASSOC OPNCL GLOCL CL+NB GALXY GALCL QUASR -1 0 1 2 3 4 5 6 7 8 9 10 11 12 13

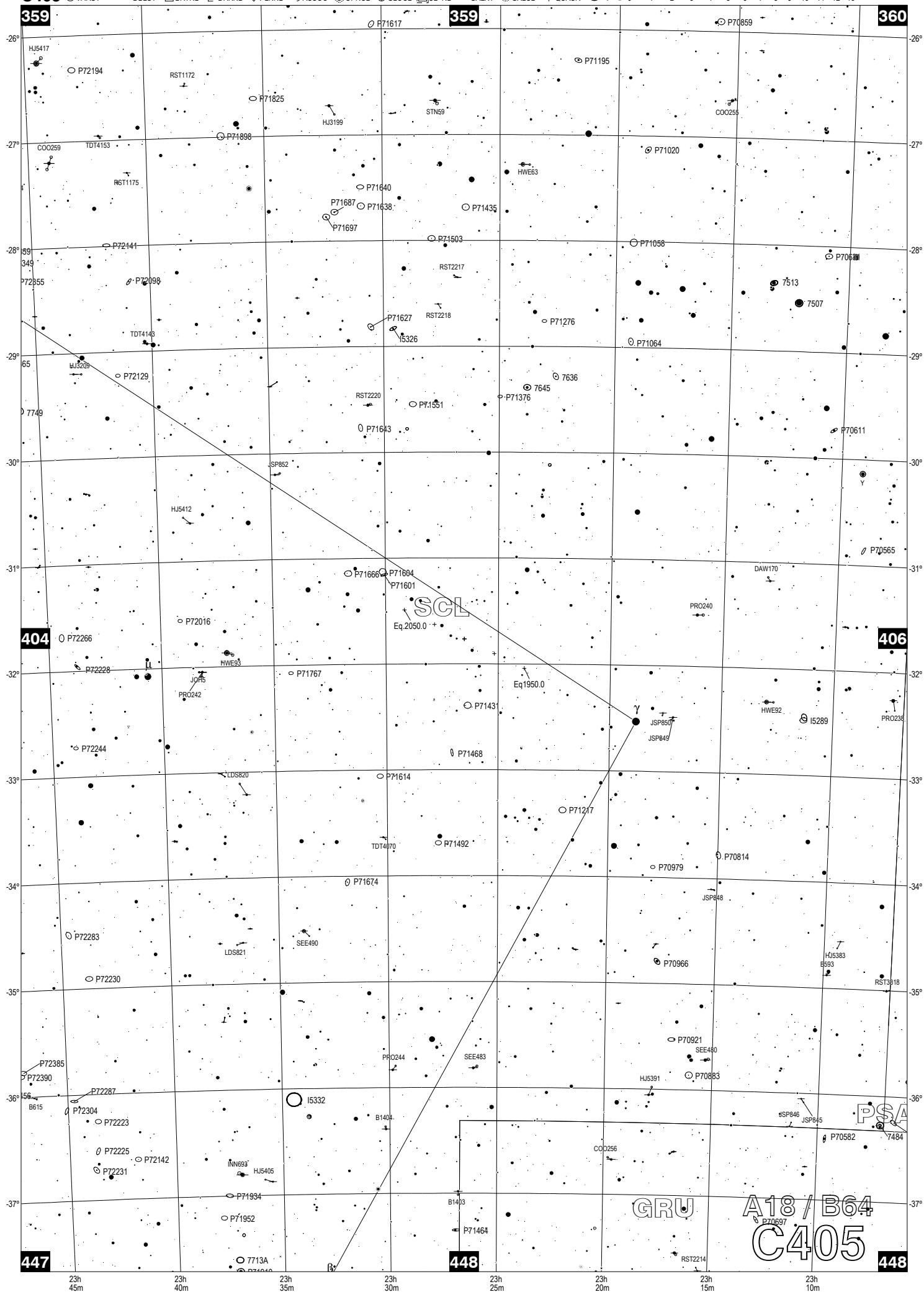

TRIATLAS Second edition by José R. Torres Lapasió (Valencia, Spain) - generated with CNebulaX in April 2008 (http://www.uv.es/jrtorres) - Deep Sky Atlas (Epoch 2000.0) - Chart C406 (framing charts: A18 / B65) - R.A.: 22h36.3m to 23h09.8m / DEC.: -37°04' to -26°28'

C406 VARST DBLST BRTNB IDRKNB PLNNB ASSOC OPNCL GLOCL CL+NB GALXY GALCL QUASR -1 0 1 2 3 4 5 6 7 8 9 10 11 12 13

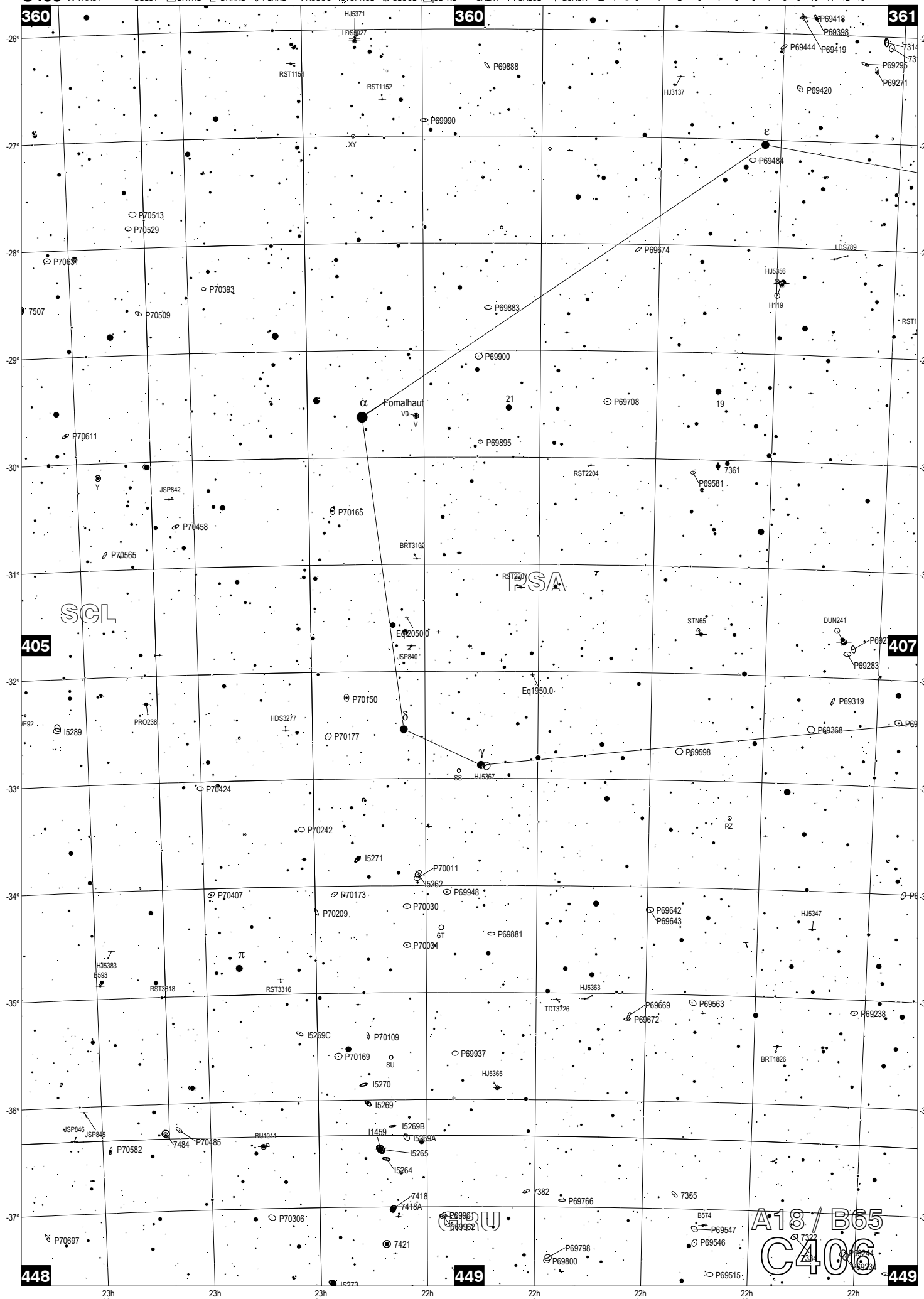

TRIATLAS Second edition by José R. Torres Lapasió (Valencia, Spain) - generated with CNebulaX in April 2008 (http://www.uv.es/jrtorres) - Deep Sky Atlas (Epoch 2000.0) - Chart C407 (framing charts: A19 / B65) - R.A.: 22h02.8m to 22h36.3m / DEC.: -37°04' to -26°28'

C407 VARST DBLST BRTNB IDRKNB PLNNB ASSOC OPNCL GLOCL CL+NB GALXY GALCL QUASR -1 0 1 2 3 4 5 6 7 8 9 10 11 12 13

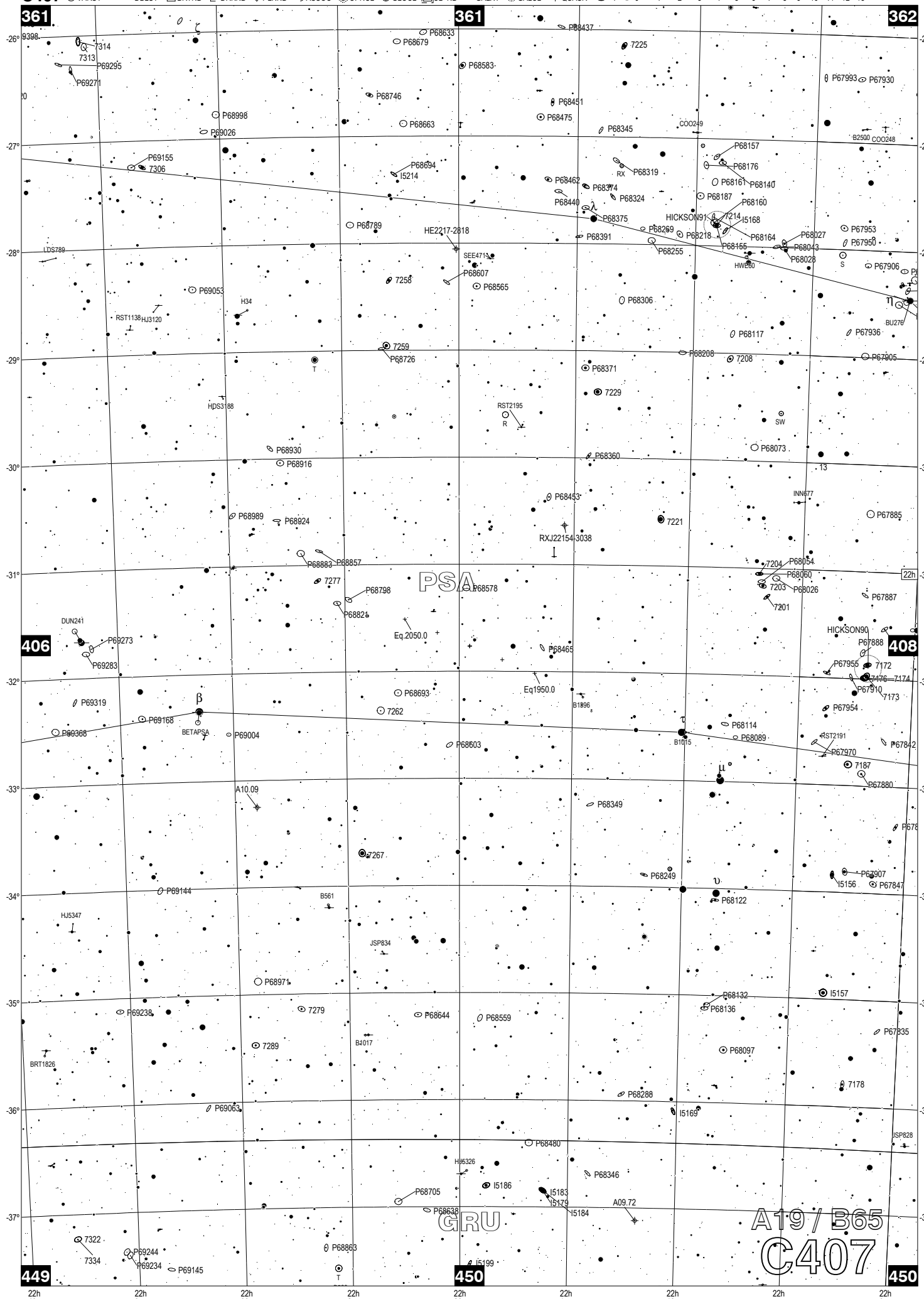

TRIATLAS Second edition by José R. Torres Lapasió (Valencia, Spain) - generated with CNebulaX in April 2008 (http://www.uv.es/jrtorres) - Deep Sky Atlas (Epoch 2000.0) - Chart C408 (framing charts: A19 / B66) - R.A.: 21h29.3m to 22h02.8m / DEC.: -37°04' to -26°28'

C408 VARST DBLST BRTNB IDRKNB PLNNB ASSOC OPNCL GLOCL CL+NB GALXY GALCL QUASR -1 0 1 2 3 4 5 6 7 8 9 10 11 12 13

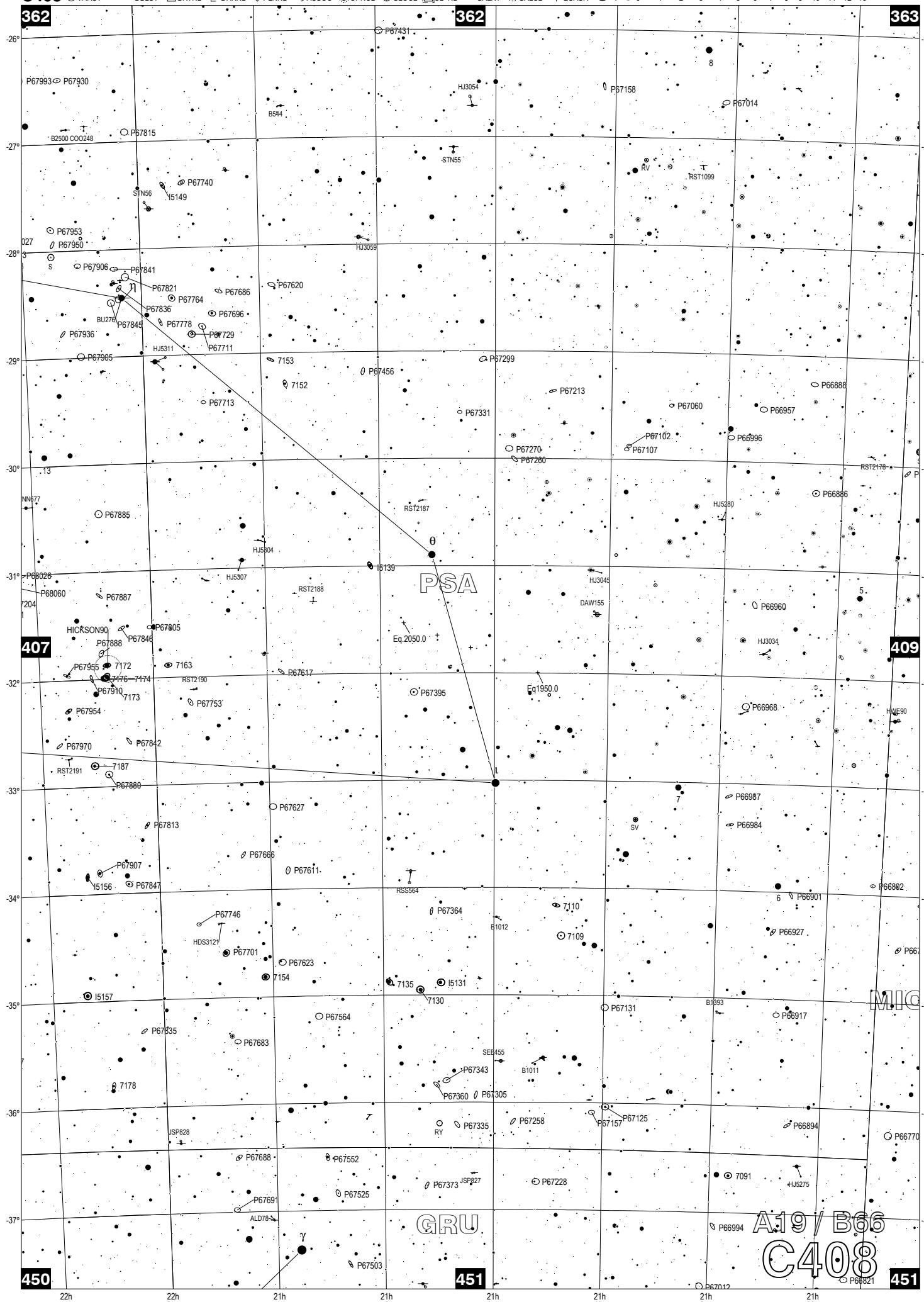

TRIATLAS Second edition by José R. Torres Lapasió (Valencia, Spain) - generated with CNebulaX in April 2008 (http://www.uv.es/jrtorres) - Deep Sky Atlas (Epoch 2000.0) - Chart C409 (framing charts: A19 / B66) - R.A.: 20h55.8m to 21h29.3m / DEC.: -37°04' to -26°28'

C409 VARST DBLST BRTNB IDRKNB PLNNB ASSOC OPNCL GLOCL CL+NB GALXY GALCL QUASR -1 0 1 2 3 4 5 6 7 8 9 10 11 12 13



TRIATLAS Second edition by José R. Torres Lapasió (Valencia, Spain) - generated with CNebulaX in April 2008 (http://www.uv.es/jrtorres) - Deep Sky Atlas (Epoch 2000.0) - Chart C410 (framing charts: A19 / B67) - R.A.: 20h22.3m to 20h55.8m / DEC.: -37°04' to -26°28'

C410 VARST DBLST BRTNB IDRKNB PLNNB ASSOC OPNCL GLOCL CL+NB GALXY GALCL QUASR -1 0 1 2 3 4 5 6 7 8 9 10 11 12 13

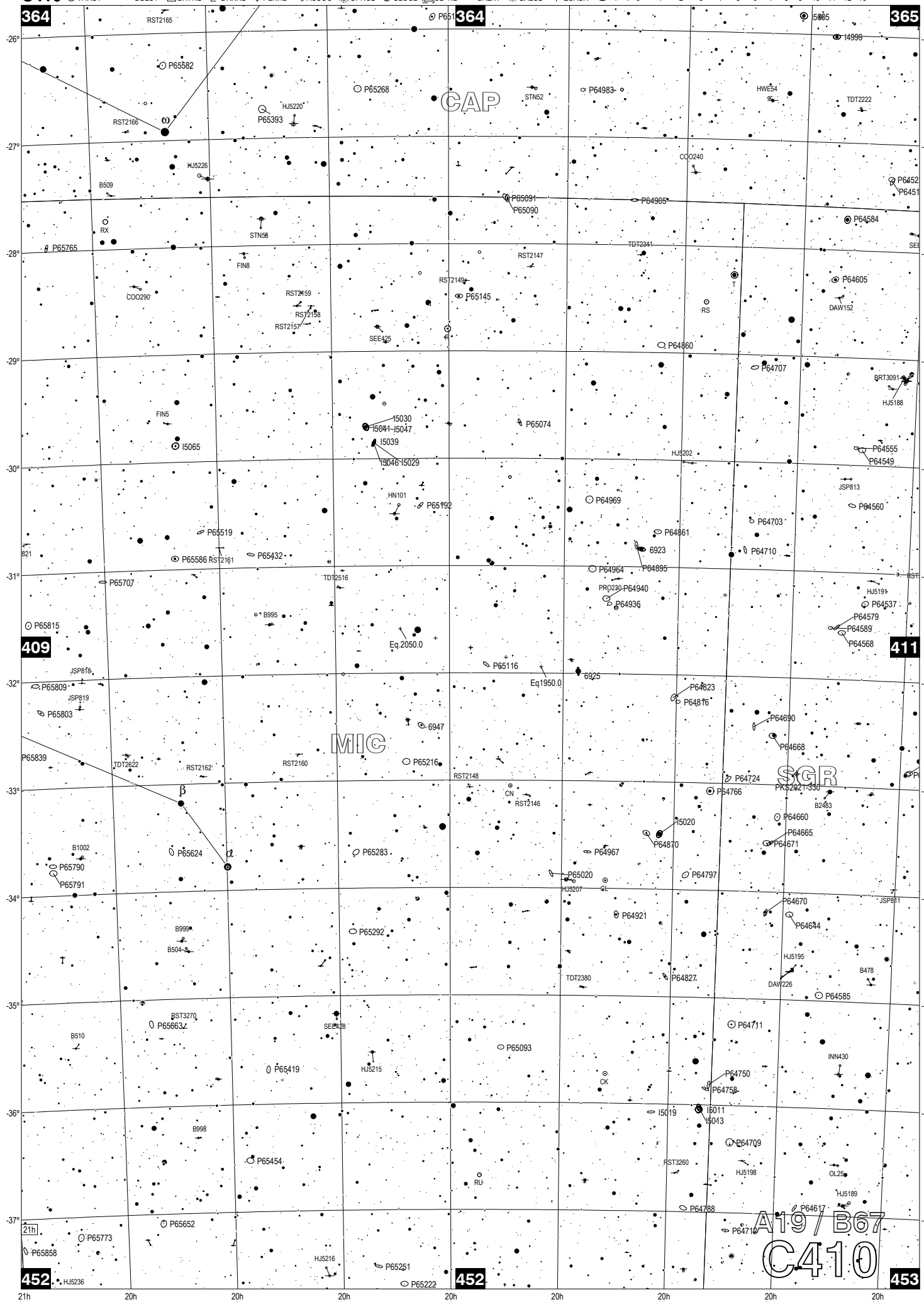

TRIATLAS Second edition by José R. Torres Lapasió (Valencia, Spain) - generated with CNebulaX in April 2008 (http://www.uv.es/jrtorres) - Deep Sky Atlas (Epoch 2000.0) - Chart C411 (framing charts: A19 / B67) - R.A.: 19h48.8m to 20h22.3m / DEC.: -37°04' to -26°28'

C411 VARST DBLST BRTNB IDRKNB PLNNB ASSOC OPNCL GLOCL CL+NB GALXY GALCL QUASR -1 0 1 2 3 4 5 6 7 8 9 10 11 12 13

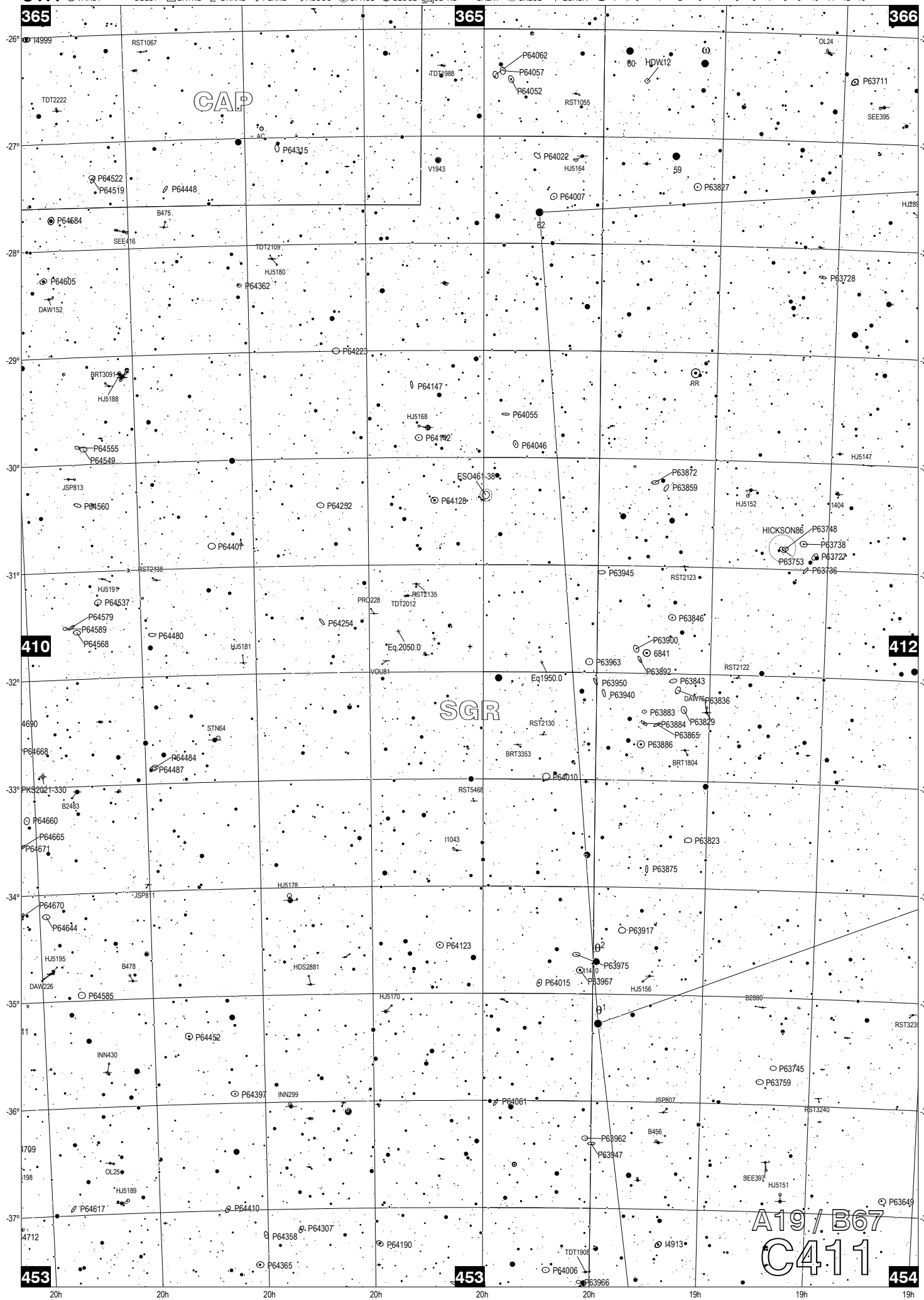

TRIATLAS Second edition by José R. Torres Lapasió (Valencia, Spain) - generated with CNebulaX in April 2008 (http://www.uv.es/jrtorres) - Deep Sky Atlas (Epoch 2000.0) - Chart C412 (framing charts: A19 / B68) - R.A.: 19h15.3m to 19h48.8m / DEC.: -37°04' to -26°28'

C412 VARST DBLST BRTNB IDRKNB PLNNB ASSOC OPNCL GLOCL CL+NB GALXY GALCL QUASR -1 0 1 2 3 4 5 6 7 8 9 10 11 12 13



TRIATLAS Second edition by José R. Torres Lapasió (Valencia, Spain) - generated with CNebulaX in April 2008 (http://www.uv.es/jrtorres) - Deep Sky Atlas (Epoch 2000.0) - Chart C413 (framing charts: A20 / B68) - R.A.: 18h41.9m to 19h15.3m / DEC.: -37°04' to -26°28'

C413 VARST DBLST BRTNB IDRKNB PLNNB ASSOC OPNCL GLOCL CL+NB GALXY GALCL QUASR -1 0 1 2 3 4 5 6 7 8 9 10 11 12 13



TRIATLAS Second edition by José R. Torres Lapasió (Valencia, Spain) - generated with CNebulaX in April 2008 (http://www.uv.es/jrtorres) - Deep Sky Atlas (Epoch 2000.0) - Chart C414 (framing charts: A20 / B68) - R.A.: 18h08.4m to 18h41.9m / DEC.: -37°04' to -26°28'

C414 VARST DBLST BRTNB IDRKNB PLNNB ASSOC OPNCL GLOCL CL+NB GALXY GALCL QUASR -1 0 1 2 3 4 5 6 7 8 9 10 11 12 13



TRIATLAS Second edition by José R. Torres Lapasió (Valencia, Spain) - generated with CNebulaX in April 2008 (http://www.uv.es/jrtorres) - Deep Sky Atlas (Epoch 2000.0) - Chart C415 (framing charts: A20 / B69) - R.A.: 17h34.9m to 18h08.4m / DEC.: -37°04' to -26°28'

C415 VARST DBLST BRTNB IDRKNB PLNNB ASSOC OPNCL GLOCL CL+NB GALXY GALCL QUASR -1 0 1 2 3 4 5 6 7 8 9 10 11 12 13

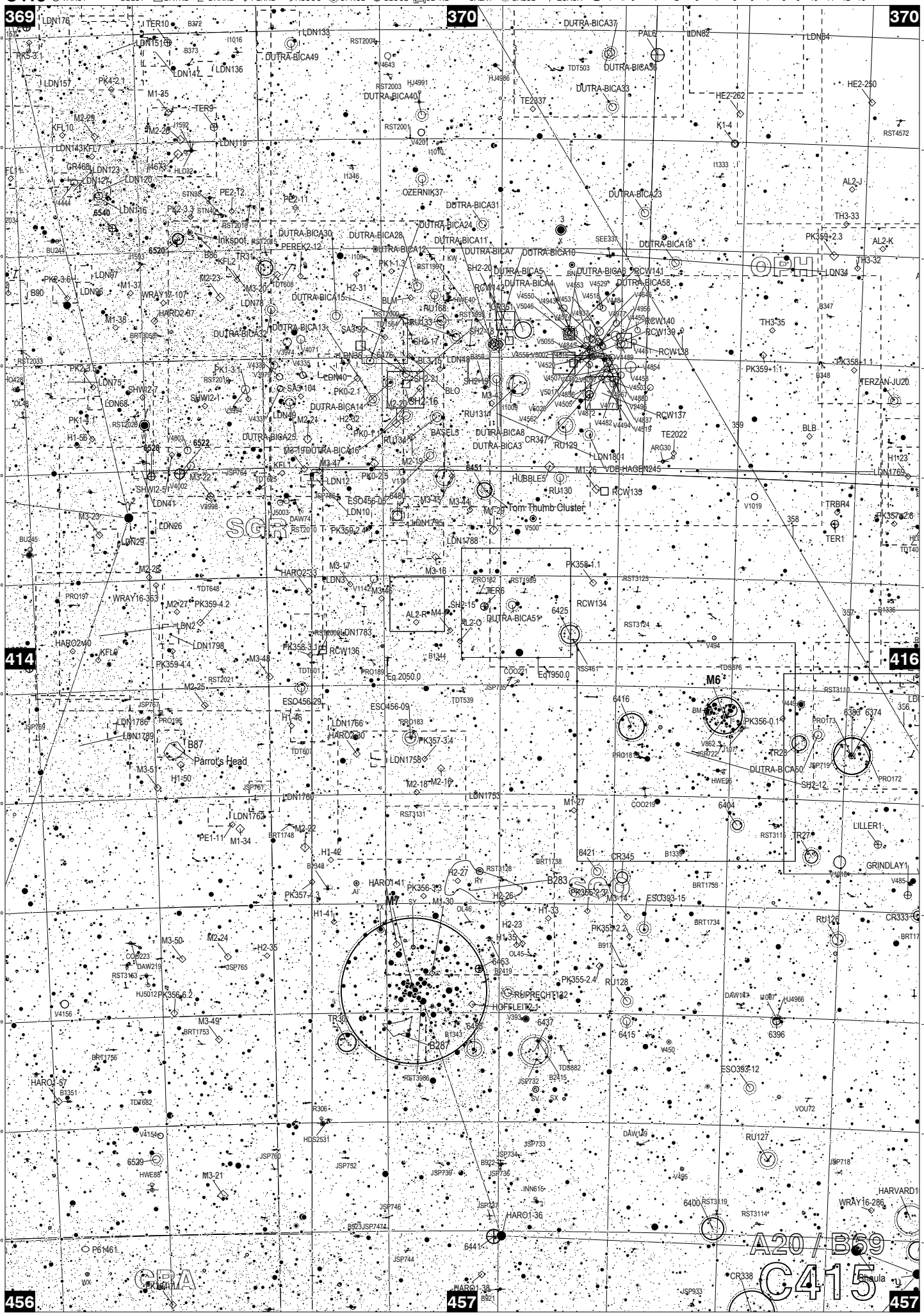


370
371
371
415
417
457
458
458
OPH
SCO
M19
M62
Pipe Neb
Bug Nebula
Shaula
A20 / B69
C416
17h 35m
17h 30m
17h 25m
17h 20m
17h 15m
17h 10m
17h 5m
17h 0m

TRIATLAS Second edition by José R. Torres Lapasió (Valencia, Spain) - generated with CNebulaX in April 2008 (http://www.uv.es/jrtorres) - Deep Sky Atlas (Epoch 2000.0) - Chart C417 (framing charts: A20 / B70) - R.A.: 16h27.9m to 17h01.4m / DEC.: -37º04' to -26º28'

C417 VARST DBLST BRTNB DRKNB PLNNB ASSOC OPNCL GLOCL CL+NB GALXY GALCL QUASR -1 0 1 2 3 4 5 6 7 8 9 10 11 12 13

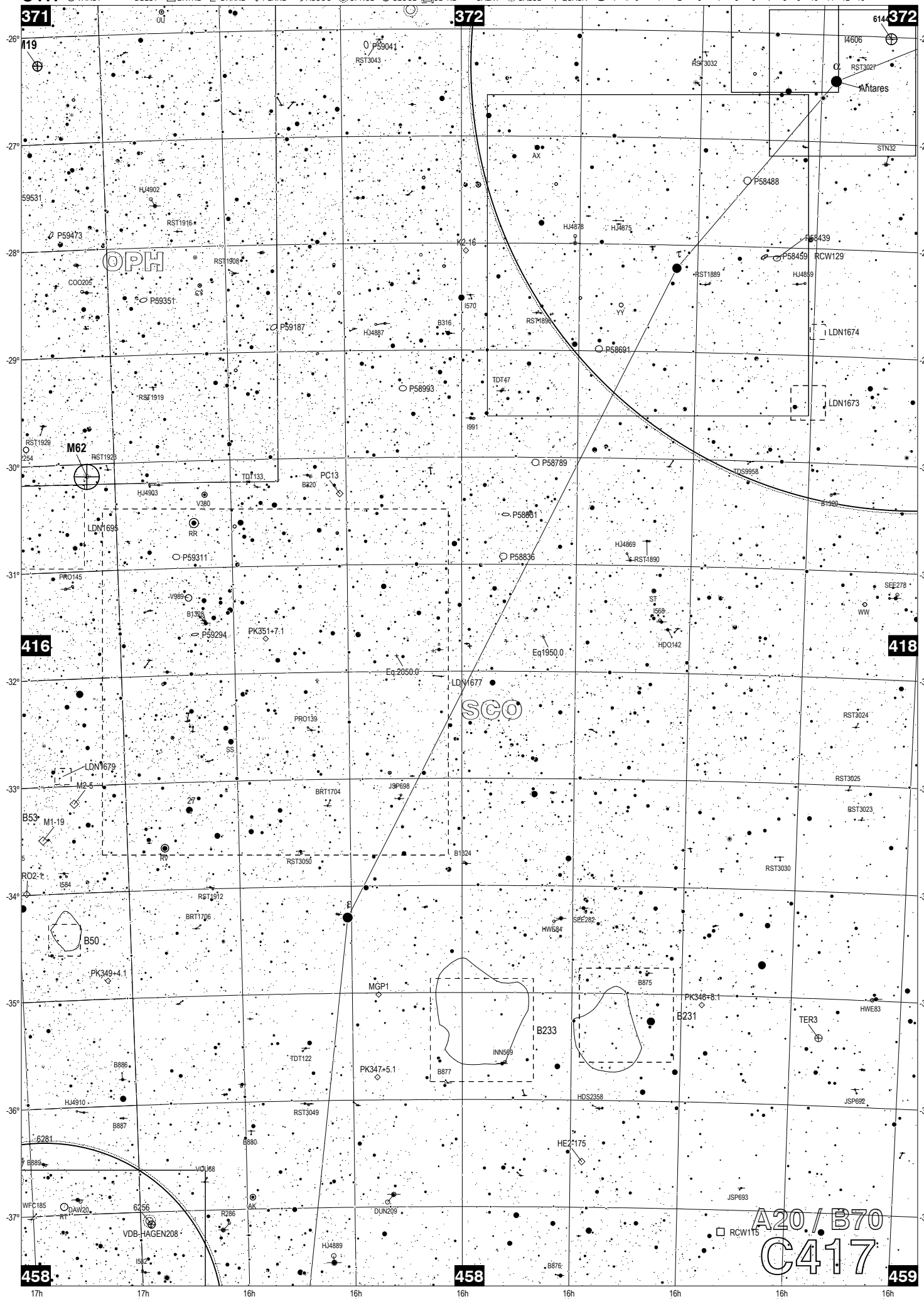

TRIATLAS Second edition by José R. Torres Lapasió (Valencia, Spain) - generated with CNebulaX in April 2008 (http://www.uv.es/jrtorres) - Deep Sky Atlas (Epoch 2000.0) - Chart C418 (framing charts: A21 / B70) - R.A.: 15h54.4m to 16h27.9m / DEC.: -37°04' to -26°28'

C418 VARST DBLST BRTNB DRKNB PLNNB ASSOC OPNCL GLOCL CL+NB GALXY GALCL QUASR -1 0 1 2 3 4 5 6 7 8 9 10 11 12 13

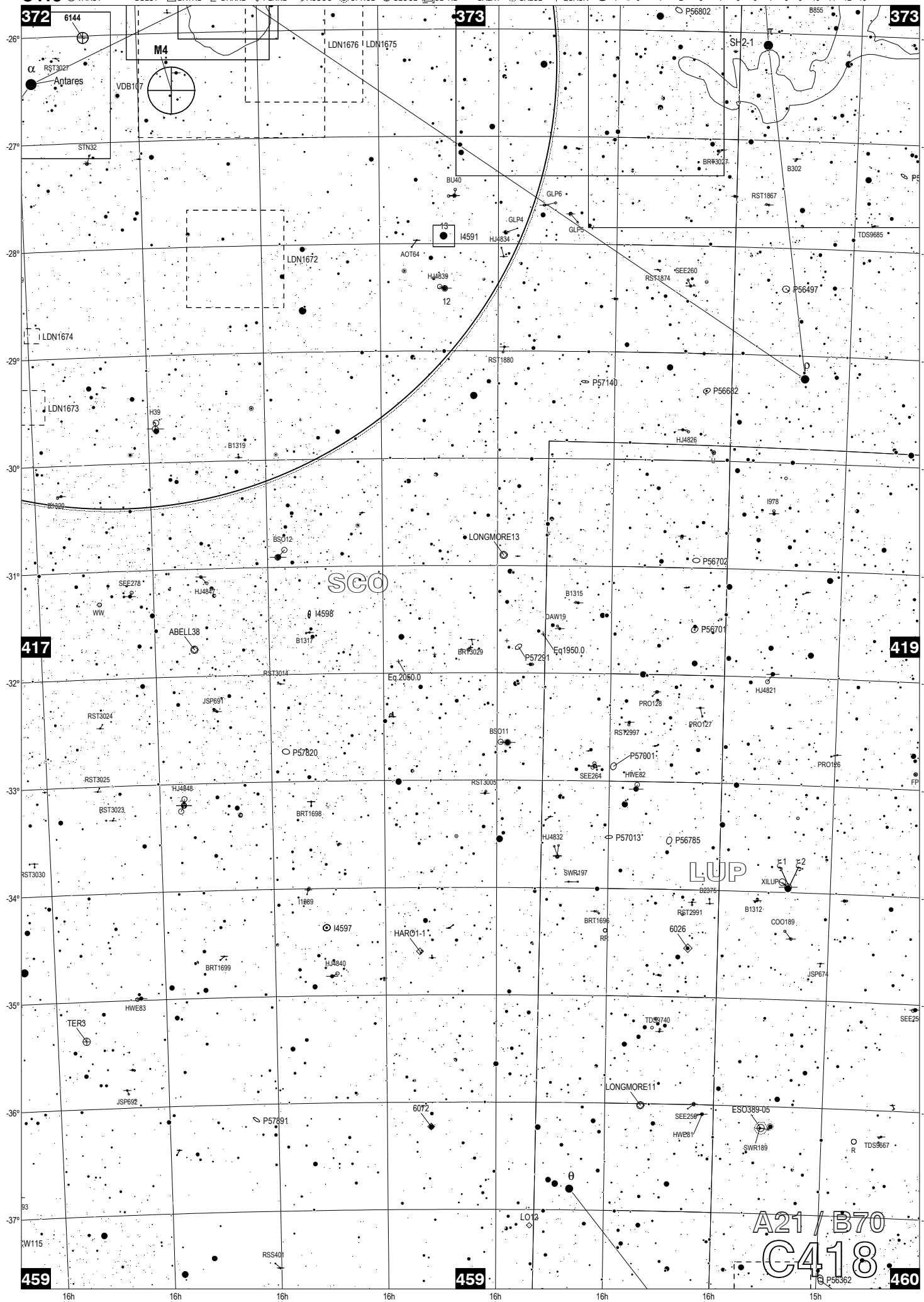

TRIATLAS Second edition by José R. Torres Lapasió (Valencia, Spain) - generated with CNebulaX in April 2008 (http://www.uv.es/jrtorres) - Deep Sky Atlas (Epoch 2000.0) - Chart C419 (framing charts: A21 / B71) - R.A.: 15h20.9m to 15h54.4m / DEC.: -37º04' to -26º28'

C419 VARST DBLST BRTNB IDRKNB PLNNB ASSOC OPNCL GLOCL CL+NB GALXY GALCL QUASR -1 0 1 2 3 4 5 6 7 8 9 10 11 12 13

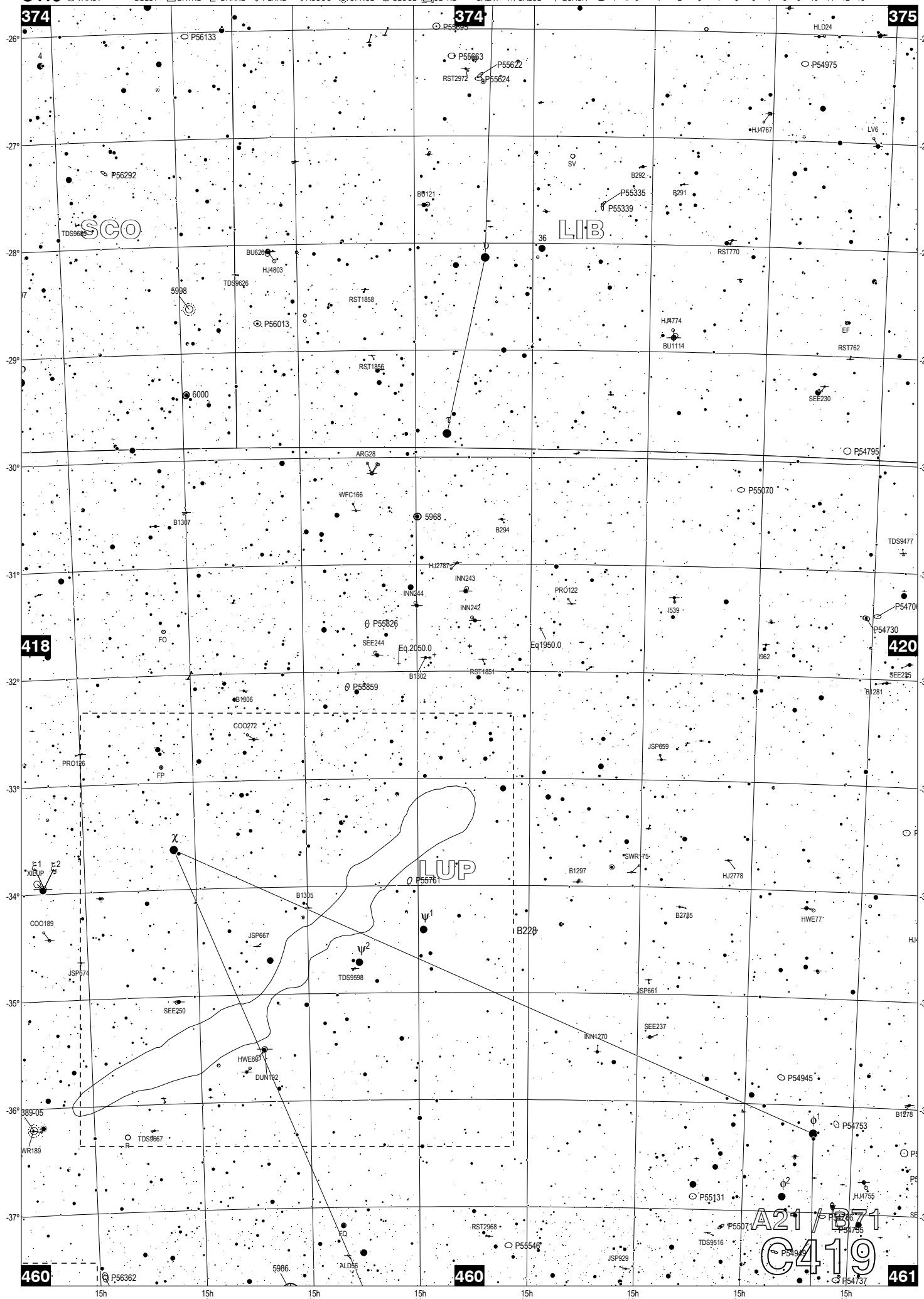

TRIATLAS Second edition by José R. Torres Lapasió (Valencia, Spain) - generated with CNebulaX in April 2008 (http://www.uv.es/jrtorres) - Deep Sky Atlas (Epoch 2000.0) - Chart C420 (framing charts: A21 / B71) - R.A.: 14h47.4m to 15h20.9m / DEC.: -37°04' to -26°28'

C420 VARST DBLST BRTNB IDRKNB PLNNB ASSOC OPNCL GLOCL CL+NB GALXY GALCL QUASR -1 0 1 2 3 4 5 6 7 8 9 10 11 12 13